



Overburden

-200m

-200m

-400m

-600m







Southern Property Boundary

Upper Zone





B-14 Zone

Inclined Section

Beschefer Property Cross Section 5250E 150m Corridor Looking SW March 12, 2019

-  Mylonite Zone
-  Intermediate to Mafic Intrusion
-  Felsic Dike
-  Intermediate Volcanics
-  Mafic Volcanics
-  2018 Drilling

Metal Factor Interval
g/t Au x True Thickness (m)

	[5-10]	[10-20]	[20-40]	[>40]
Upper Zones Intersection				

Au g/t
True width (m)

All drill intersections are reported as estimated true width in meters unless otherwise indicated

100m

